





## ■Wharf (Pier) Information

### 埠頭別情報

Wharf (Pier) name: ①Fushiki Area、②Shinminato Area、③Toyama Area ふ頭名：①伏木地区、②新湊地区、③富山地区		
<b>III. PHYSICAL CONSIDERATIONS</b> 物理的留意事項		
1. Berth 岸壁	Length / Water depth 延長/水深	① Man' yo#2 & #3 460m (#2 2180m/-10.5m + #3 280m/-12m ) ② Kaiwo 220m / -7.5m ③ Toyama#1 185m / -10m
	Height of the pier above MLW or chart datum (平均干潮位又は海図基準 からの) 岸壁の高さ	① Man' yo#2 & #3 2.5m ② Kaiwo 2.0m ③ Toyama#1 1.8m
	Pier depth (distance to the closest obstruction behind the pier edge) 岸壁の幅 (岸壁の端から背 後障害物までの距離)	① Man' yo#2 & #3 70m ② Kaiwo 30m ③ Toyama#1 20m
	Minimum depth across the berth 岸壁の最低水深	① Man' yo#2 & #3 -10.5m ② Kaiwo -7.5m ③ Toyama#1 -10m
	Fender bar 防舷材 Absorbed energy / number of the fender bars 吸収エネルギー/本数	① 498kN・m/14、443kN・m/8、156kN・m/11 ② 157kN・m/23 ③ 122.6kN・m/15
	Bollard 係船柱 Specification / number of the bollards スペック/本数	① 150t/5、100t/14、70t/2、50t/8、150t(Storm Bitt)/3 ② 70t/13、100t(Storm Bitt)/2 ③ 50t/10
	2. Channel 航路	Width / water depth 幅/水深
3. Turning basin (diameter) 回頭泊地 (直径)		① 475m
4. Clearance 高さ制限		① ~③ No limit
5. Maximum tidal range / max currents 最大潮差/最大潮流		<Tidal range> ① H.W.L +0.48m / L.W. L+0.03m ② H.W.L +0.48m / L.W. L+0.28m
6. Wind & weather conditions / tides by season 風及び季節による天候/潮汐の変化		Less than 5m/s (82%), more than 10m/s (4.9%) (Fushiki Area)

<b>IV. LANDSIDE FACILITIES</b>		
陸上施設		
1. Terminal ターミナル等	Terminal Availability ターミナルの有無	Not available
	Shelter or facilities to shelter from rain (無い場合)雨よけ施設 の有無	Temporary shelter available (on request basis)
	Boarding Bridge ボーディングブリッジ	Not available
2. Shore gangway ギャングウェイ		Not available
3. Pay phone 公衆電話		②Yes ①③Not available
4. Restroom / washroom トイレ		②Yes ①③Temporary restrooms available (on request basis)
5. Vending machine / kiosk 自動販売機・売店		②Yes ①③Temporary kiosk available
6. Need to arrange shuttles to downtown? 市街地へシャトルバスが必要か		①②Yes ③No
7. Distance and time to downtown? 市街地までの距離・時間		①8km / 15 min by car ②3km / 10 min by car ③8km / 15 min by car , 25 min by train
8. Distance and time to primary sightseeing area 主要観光地までの距離・時間		Tateyama Kurobe Alpine Route: 50km, 90min. UNESCO World Heritage, Gokayama: 60km, 60min. Kurobe Gorge: 50km, 90min. National Treasure, Zuiryu-ji Temple: 10km, 25min
<b>V. CUSTOMS AND IMMIGRATION</b>		
税関及び入国管理		
1. Availability of CIQ services and facilities CIQの有無	Permanent 常設	Not available
	Temporary 仮設 (船上を含む)	Yes
2. Secure electronic access 自動化出入国ゲートの有無		Not available
<b>VI. WORKING HOURS</b>		
サービス提供時間		
1. Pilotage パイロット		24hrs (Prior consultation required)
2. Tuggage タグ		24hrs (Prior consultation required)
3. Line handling 綱とり		24hrs (Prior consultation required)
4. Other (pls specify) その他		
<b>VII. SECURITY</b>		
セキュリティ		
1. ISPS certified? ISPSの認定有無		Yes

<b>VIII. TRANSPORTATION</b> 交通機関		
1. Parking for tour buses (number of buses) 観光バス待機所 (駐車台数)		①40(+negotiable) ②150(+negotiable) ③5(+negotiable)
2. Parking for private cars (number of cars) 自家用車駐車場 (駐車台数)		Negotiable (No permanent parking space)
3. Parking for taxis (number of taxis) タクシープール (駐車台数)		Available(50+ negotiable)
4. Name of the nearest airport from the pier ふ頭から最も近い空港の名称		Toyama Airport
5. Time from the pier to the airport by car ふ頭から空港までの車での移動時間		① ②60 min ③50 min
6. Name of the nearest rail station from the pier ふ頭から最も近い鉄道駅の名称		① JR Takaoka Station ②Man'yo-sen Tram Line Kaiwo Station ③Toyama Light Rail Iwasehama Station
7. Time from the pier to the rail station by car ふ頭から鉄道駅までの車での移動時間		①20 min ②2 min ③1 min
<b>IX. TERMINAL SERVICE</b> ターミナル内のサービス		
1. Wi-Fi service Wi-Fi サービス		①②Available ③Not available
2. Postal & delivery service 郵便・宅配便サービス		Temporary service available (on request basis)
3. Foreign exchange 外貨両替所	Availability 両替所の有無	Temporary service available (on request basis)
	Kinds of currencies 取り扱い貨幣の種類	Negotiable
	Business hours・days 営業時間・営業日	Negotiable
4. Tourist information 観光案内所	Availability 観光案内所の有無	Temporary service available
	Language 対応言語	Negotiable
	Business hours・days 営業時間・営業日	Negotiable

# X. REFERENCE INFORMATION

## 参考情報

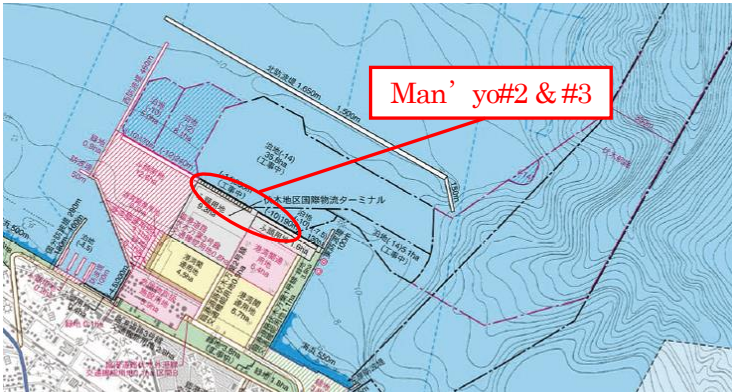
Wharf position figure

ふ頭位置図

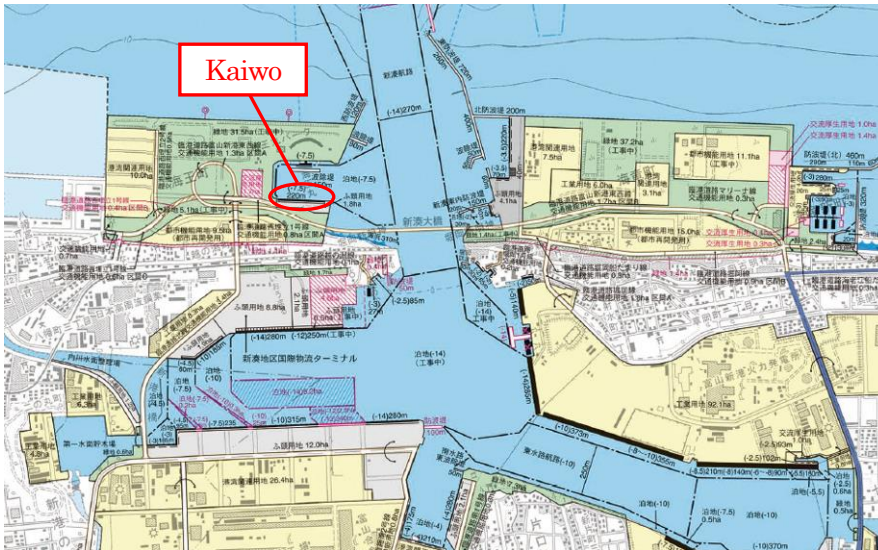
Port of Fushiki - Toyama



① Fushiki Area



② Shinminato Area



③ Toyama Area

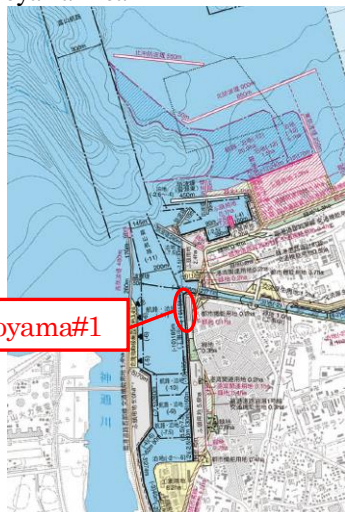
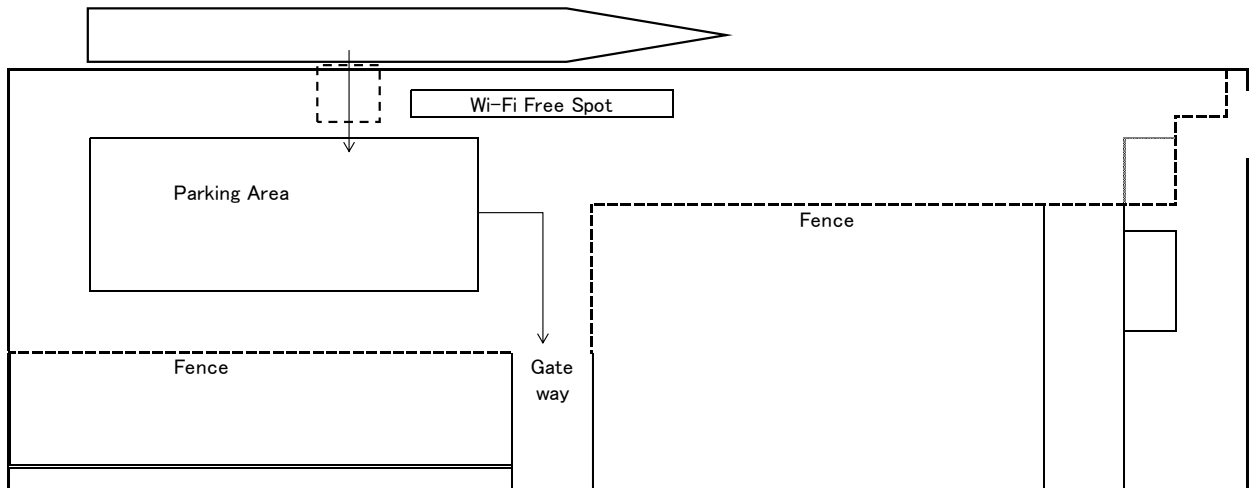




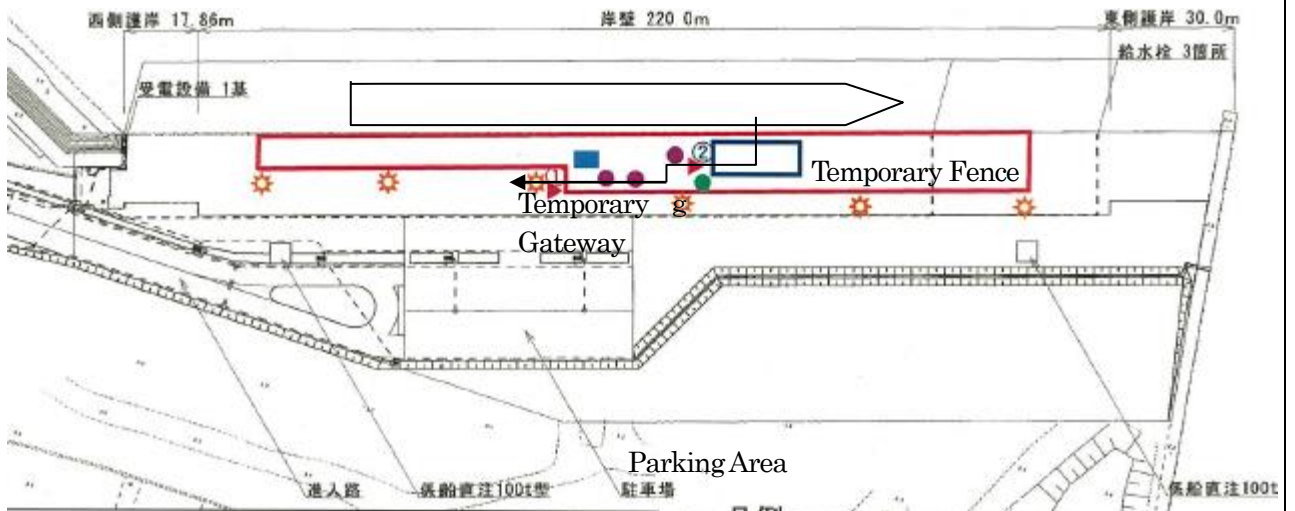
Figure of the terminal placement and passenger line of flow

ターミナル配置図と受入動線

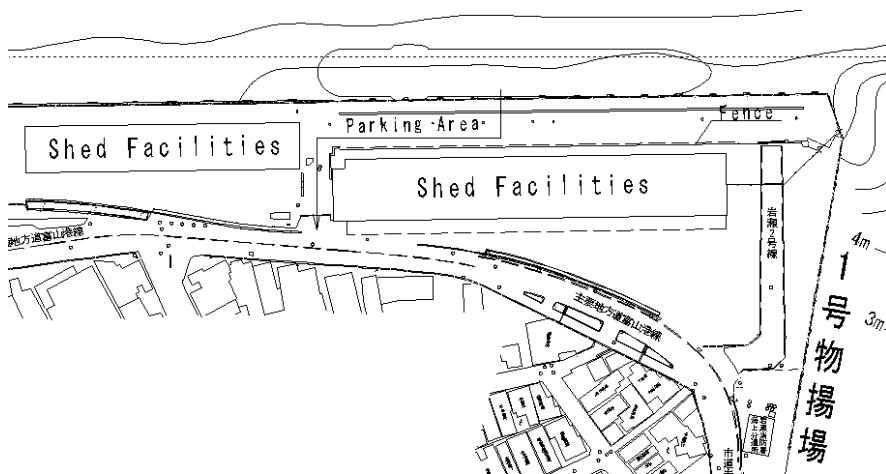
Man'yo#2 & #3



Kaiwo



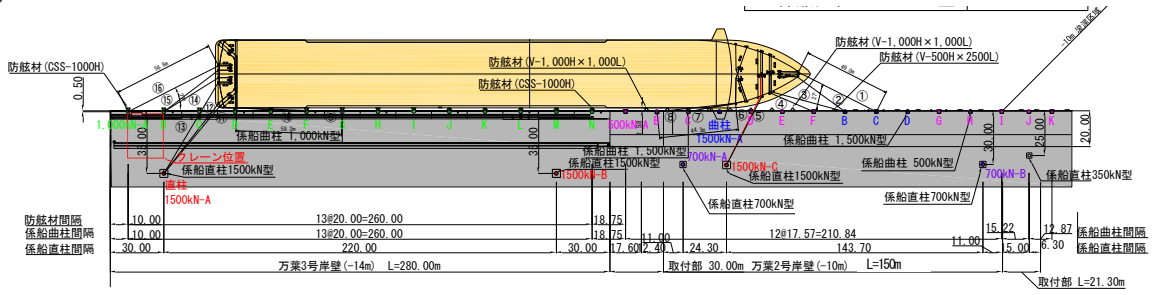
Toyama#1



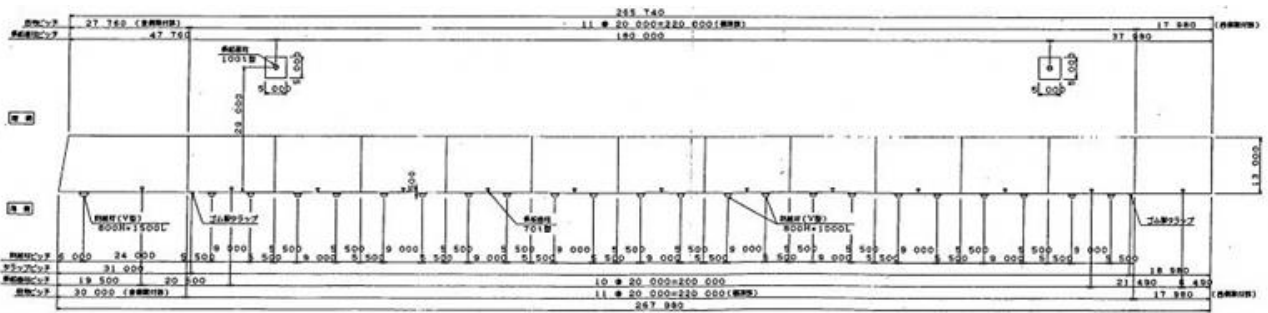
The details of a fender bar and bollard

防舷材と係船柱の詳細

Man'yo#2 & #3



Kaiwo



Toyama#1

